

## ACTIVITY REPORT

Supervision of Activities for the Development of Cooperation Strategies in Group Business Incubators in the Context of Strengthening the Capacity of Assisted Community Groups in Accessing Komodo National Park Assisted Commodity Product Certification at Resort Kerora Komodo National Park SPTN Region I Komodo National Park Hall.

### I. BASIS FOR IMPLEMENTATION

1. Regulation of the Minister of Environment and Forestry of the Republic of Indonesia Number: P.70/Menlhk/Setjen/OTL.0/1/2016 dated 29 January 2016 concerning the Organization and Work Procedures of the National Park Technical Implementation Unit;
2. Regulation of the Minister of Environment and Forestry of the Republic of Indonesia Number: 22 of 2022 concerning amendments to the regulation of the Minister of Environment and Forestry number 17 of 2022 concerning the Organization and Work procedures of the Technical Implementation Unit of the Directorate General of Natural Resources and Ecosystem Conservation;
3. Letter of the Acting. KKHSG Director Letter Number: S.144/KKHSG/PSG2/KSA.2/02/2024 Dated March 26, 2024 Invitation to *Projet Nanapement Unit* (PMU) and *Landscape - Seascape Nanapement Unit* (LSMU) Project IN - FLORES;
4. Memorandum from the Director of Species and Genetic Biodiversity Conservation Number: ND/65/N/KKHSG/PSG2/KSA.2.1/B/09/2024 Dated October 2, 2024 regarding the Development of Cooperation Strategies in Community Group Business Incubators;
5. Task Letter of the Head of the Komodo National Park Office Number: ST.1338/T.17/TU/KSA.2.2/B/11/2024 concerning the Implementation of supervision activities for ecotourism development studies through activities to develop cooperation strategies in group business incubators in order to strengthen the capacity of community groups assisted by Komodo National Park in Kerora Resort, Komodo National Park SPTN Region I Komodo National Park Office.

### II. AIMS AND OBJECTIVES

The purpose of this activity is to test the feasibility of trekking trails and the readiness of Mai Taung Group tour guides in serving guests.

The objectives of this activity are as follows:

- " Identify potential tourist attractions on the Wae Wako trail  
Record directions and information boards on the Wae Wako track  
Make a promotional video for the Wae Wako trekking track  
Making information boards related to the Wae Wako trekking track and its tourist attractions  
tourist attraction

## E11. TIME AND PLACE

Time : This activity was held on November 8 to 10, 2024.

Place : Kerora Village Resort, PTN Region I Section, Komodo National Park Center.

## IV. EXECUTOR

The implementers of this activity are as follows:

1. **Name** Agustinus Djami Koreh, S.ST., M.Si.  
**N I P** 19700810 199803 1 002  
**3** Forestry Extension Expert Nadya  
**Position** **Ikhwan Syahri, S.Hut 19900705**  
**201902 1 004**
2. **Name** Astuti, A.P\ld.  
**N I P** 198F1214 200901 2 005  
**3** Treasurer  
**Position** **First Expert Forestry Police**
3. **Name** Yudha Pamungkas, S.Tr.Par.  
**N I P**  
**3** *West Landscape -Scape Assistant*  
**Position**
4. **Name** Rizqy Megaswara, S.Tr., Par.  
**N I P**  
**Position** *West Community I' obi/izer*
5. **Name** Jimianus Z. Nguru  
**N I P**  
**Position** Speed boat captain Napoleon
6. **Name** Safril  
**N I P**  
**Position** Forest Guard/ Abk Speed Boat
7. **Name** I Jahfud  
**N I P**  
**3** Forest Security Personnel  
**Position**
8. **Name** Irsandi  
**N I P**  
**Position** Forest Security Personnel
9. **Name**  
**N I P**  
**Position**

## V. ACTIVITY RESULTS

November 08, 2024

4 Departure from Labuan Bajo to Kerrxa Village, National Park Management Cell.

KorncŌo National Park Center Region I.

Discussed with the group regarding the agenda of activities to be carried out in the second supervision activity;

Taking video with the Kerora community and the team implementing the activity supervision in order to make a promotional video for the Wae Wako trekking trail;

- 4 Testing the feasibility of the Wae Wako trekking track and recording the available direction boards and information boards. From the results of observations in the field, the trekking path is neat with a distance of approximately 2 kilometers, there are at least 15 direction signs from the board and direction signs in the form of paint on trees at each intersection of the path, no information boards or prohibition boards related to permitted and not permitted activities have been found;

### November 09, 2024

- > Conduct a *briefing* to the team implementing the supervision activities, related to the agenda activity agenda;
- > Collecting data related to the attractiveness / potential that can be used as interpretation material on the Wae Wako trekking track;
- > From the data collection, there are at least 2 komodo dragon and gosong bird nests, there are 2 view spots that can be used as tourist photo spots, there is data on animal findings in the form of tracks and feces along the trekking track so that there is the potential for direct contact with komodo dragons, Ōmur deer, wild buffalo, wild boar, and long-tailed monkeys, the route traveled is also a monitoring route for the Yellow-crowned Cockatoo and the Komodo monitor lizard track;

The Wae Wako trekking trail can also be used as a means of traveling around the village and getting to know the culture of the local community, because the path is close to the houses of the Wae Rebo hamlet;

The supervision team recorded at least 5 information boards that could be prepared in an effort to support the guide's interpretation facilities to tourists, namely the komodo dragon nest point, the empty nest point, *the viei spot point*, the cockatoo area point, and the tourist briefing point.

**November 10, 2024**

- 4 Take video *briefing* by the tour guide of Plai Taung Group;
- 4 Travel from Kerora Village to Labuan Bajo;
- 4 Editing the promotional video of Wae Wako trekking trail;
- " The infographic design of the briefing board and cockatoo population information, as shown in Figure 1 and Figure 2 below;



**Map of the Wae Wako Trekking Trail and Potential Tourist Attractions**



**Figure 2. Infographic of the Yellow-crested Lesser Cockatoo Population**

## VI. PENUTUP

Thus this report is made duly to be known and reported to the leadership.


Labuan Bajo, November 4th, 2024




1. **Agustinus Djamir Kereh, S.S.T, I'4Si**  
19700810 199803 1 002




2. **Ikhwan Syahri, S.Hut.**  
19900705 201902 1 004



3. **Aduti, A. M**  
19851214 200901 2 005



4. Yudha Pamungkas, S.Tr.Par.



5. Rizqy Negaswara, S.Tr.Par.



6. 3imianus Z Nguru



7. **Safriil**

8. Mahfud



9. **trsandi**

Activity documentation



Survey of the Wae Wako trekking trail 1 and 2.



Figure 3 and 4. Survey of Potential Tourist Attractions in the form of Komodo Dragons' Nest / Burnt Bird's Nest





Figure 5 and 6. Spot View Photos on the Wae Wako trekking trail